
















SCALE: 1"=1500'

# CALEDONIA TOWNSHIP ZONING DISTRICTS

**ADOPTED 11-15-04**

## AMENDMENTS

- ① - RZ 05-2 10/25/05
- ② - RZ 05-3 10/25/05

|   |   |
|---|---|
|  | AGRICULTURAL PRODUCTION (A-1)                   |
|  | AGRICULTURAL PRODUCTION/RURAL RESIDENTIAL (A-2) |
|  | OFFICE (O-1)                                    |
|  | ONE-FAMILY RESIDENTIAL (R-1A)                   |
|  | ONE-FAMILY LOW DENSITY RESIDENTIAL (R-1B)       |
|  | ONE-FAMILY MEDIUM DENSITY RESIDENTIAL (R-1C)    |
|  | TWO-FAMILY RESIDENTIAL (R-1D)                   |
|  | MOBILE HOME DEVELOPMENT (RM-1)                  |
|  | MULTIPLE FAMILY RESIDENTIAL (RM-1)              |
|  | PLANNED UNIT DEVELOPMENT (PUD)                  |
|  | COMMERCIAL BUSINESS (B-1)                       |
|  | GENERAL BUSINESS (B-2)                          |
|  | RURAL BUSINESS (B-3)                            |
|  | LIGHT MANUFACTURING (M-1)                       |
|  | HEAVY MANUFACTURING (M-2)                       |

This is to certify that the above map is the Official Zoning Map of the Caledonia Township Zoning Ordinance adopted on November 15, 2004

Township Supervisor

Township Clerk

