











ADOPTED SEPTEMBER 21, 2004 FUTURE LAND USE MAP

-  RURAL RESIDENTIAL
-  SINGLE FAMILY LOW DENSITY
-  MULTIFAMILY MOBILE HOME
-  OFFICE
-  NEIGHBORHOOD COMMERCIAL
-  COMMERCIAL
-  MANUFACTURING
-  RECLAMATION

